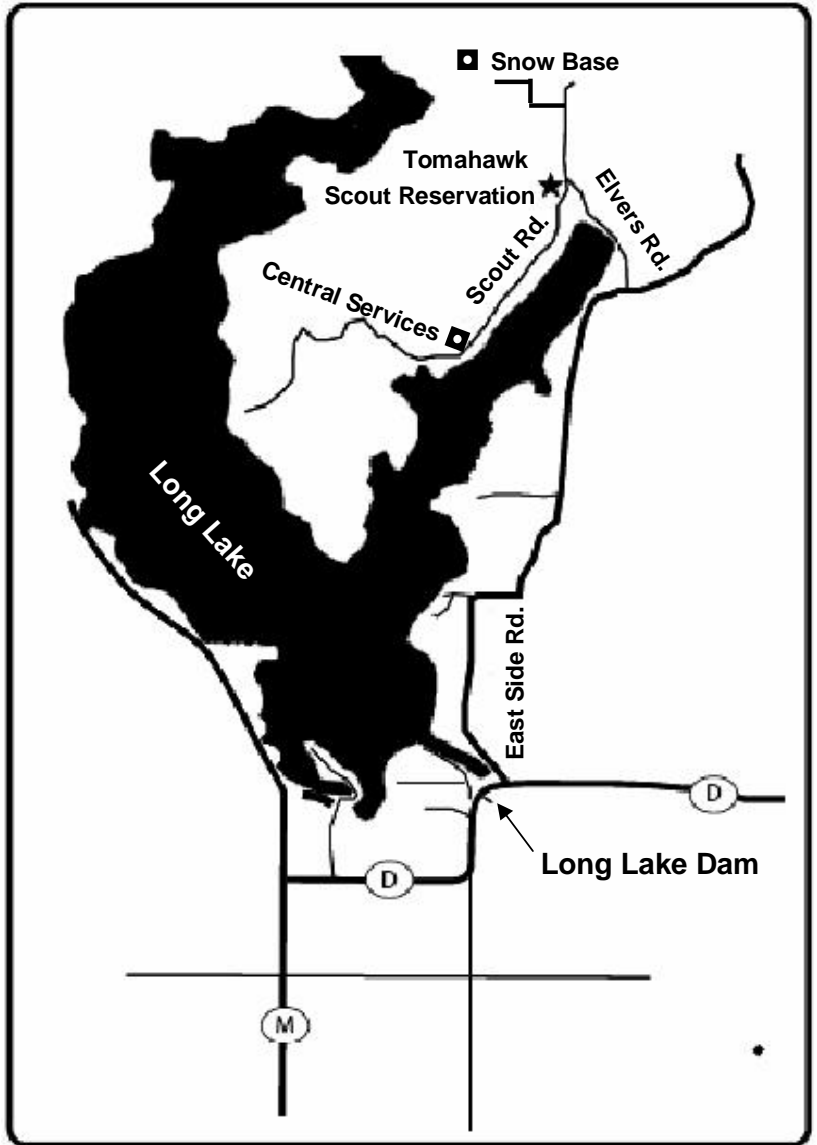

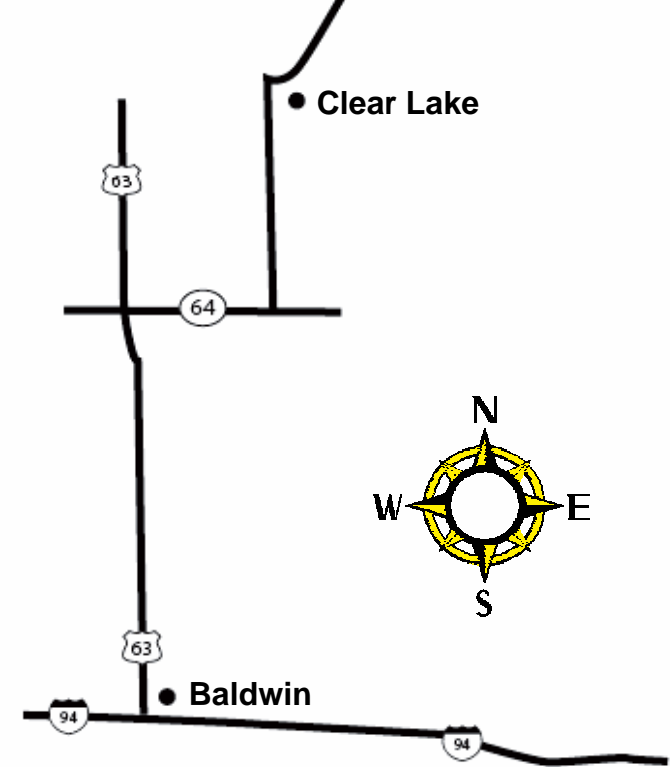
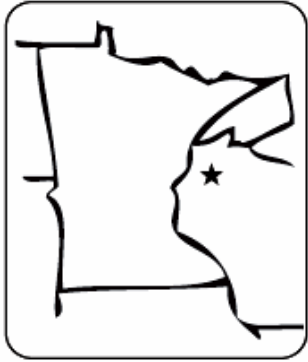


**Tomahawk Scout Reservation**  
**Northern Star Council, BSA**  
**N1910 Scout Road**  
**Birchwood, WI 54817**  
**Phone: 715-354-3841**  
**Fax: 715-354-3497**



**Directions to Tomahawk from St. Paul**

The simplest route, (they say all roads lead to Tomahawk) involves approximately 2 1/2 hours driving time from Saint Paul. About ten minutes past Rice Lake on Highway 53 you will find County Road V, turn right. Then you'll turn left on County Road M a few minutes further. A few miles will then bring you to County Road D; turn right, and follow it around to the Long Lake Dam, (East Side Road) where you turn left. Follow signs on into camp (left on Elvers Road, camp entrance is marked by a large totem pole on the left).

- For **Snow Base** and **White Pine** continue north, to the right of the totem pole, and then take the first left, through a set of green gates.
- For **Central Services**, **Navajo**, **Chippewa**, and **Sioux** Camps turn in left at the totem pole and follow the signs.

